

GLEN VIEW HEIGHTS

BOOK 450 PAGE 501

EXTENSION OF PROTECTIVE COVENANTS

Know all men by these presents:

Glen View Heights Property Owners, (Declarants) are the owners of that certain property as follows:

A tract of land situate within the NE1/4 and SE1/4 of Section 5, T6S, RIW, M.P.M., being more particularly described as follows:

Beginning at the SW corner of the tract herein being described, from which the ¼ section corner common to Sections 5 and 8, T6S, RIW, M.P.M bears the following courses, S09 degree 36' 14" E a distance of 213.58 feet to a corner; thence N33degree34'22"E a distance of 63.83 feet to a corner; thence S56degree 25' 38" E a distance of 210.00 feet to a corner; thence N33degree 34' 22" E a distance of 53.38 feet to a corner; thence S85 degree 35' 28" E a distance of 1312.07 feet to the NE corner; thence S49 degree 13' 42" W a distance of 549.02 feet to a corner; thence S25 degree 45' 44" W a distance of 1297.78 feet to a corner; thence N180 degree 11' 46" W a distance of 30.70 feet to the SW corner and point of beginning, according to Certificate of Survey filed in Book 7, page 220, records of Madison County, Montana.

Covenants on file in Volume 278 of records on page 601-603, Madison County, Montana. Plat filed in book 4, page 155.

We the property owners of Glen View Heights wish to continue the existing Protective Covenants on file for this sub-division. This will be an extension of the existing Covenants by the owners of fifty percent (50%) or more of the lands herein concerned.

These covenants will remain in affect until changed by the owners of fifty percent (50%) or more of the lands herein concerned.

These Covenants innure to the benefit of and be binding upon successive owners of the land herein described.

IN WITNESS WHEREOF, the undersigned have caused extension to be executed by the owners of said land on the date and year as indicated.


Phil Jones Approved: 3/16/01

STATE OF MONTANA)

: SS.

County of Madison)

This instrument was acknowledged before me on
by Phil Jones



Stacy Sullivan

Residing at: Ennis

NOTARY PUBLIC for the State of MT

My Commission expires: 6/23/03

IN WITNESS WHEREOF, the undersigned have caused extension to be executed by the owners of said land on the date and year as indicated.

Rob Callentine Approved: 3-16-01

STATE OF MONTANA)

: ss.

County of T. ADISON)

This instrument was acknowledged before me on March 16, 2001 by Rob Callentine.

Rockie Anne Kelly

Residing at: Ellis

NOTARY PUBLIC for the State of MT

My Commission expires: 10-22-02

IN WITNESS WHEREOF, the undersigned have caused extension to be executed by the owners of said land on the date and year as indicated.

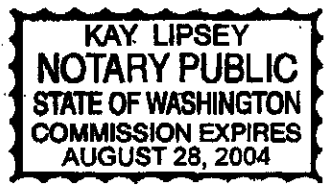
John T Irons 2-27-2001
Diane Irons 2-27-2001

Approved: _____

STATE OF Washington)
: ss.
County of Skagit)

This instrument was acknowledged before me on
Feb 27, 2001 by John T Irons & Diane Irons

Kay Lipsey Residing at: Hamilton, Wa
NOTARY PUBLIC for the State of Wa My Commission expires: 8/28/04



IN WITNESS WHEREOF, the undersigned have caused extension to be executed by the owners of said land on the date and year as indicated.

Hermit B. Strand Approved: _____
Shirley A. Strand

STATE OF MONTANA)
County of Jefferson) : ss.

This instrument was acknowledged before me on
2/22/01 by Hermit B. Strand
Shirley A. Strand

Virginia M. Miller Residing at: Whitehall, Mt.

NOTARY PUBLIC for the State of Montana My Commission expires: 10/30/03




IN WITNESS WHEREOF, the undersigned have caused extension to be executed by the owners of said land on the date and year as indicated.

Kathy A. Pelly Approved: _____

STATE OF UTAH)

: SS.

County of Weber)



This instrument was acknowledged before me on Feb 23, 2001 by BARBARA S. BAKER.

Barbara S. Baker

Residing at: Ogden, Utah

NOTARY PUBLIC for the State of Utah

My Commission expires: Sept 20, 2002

